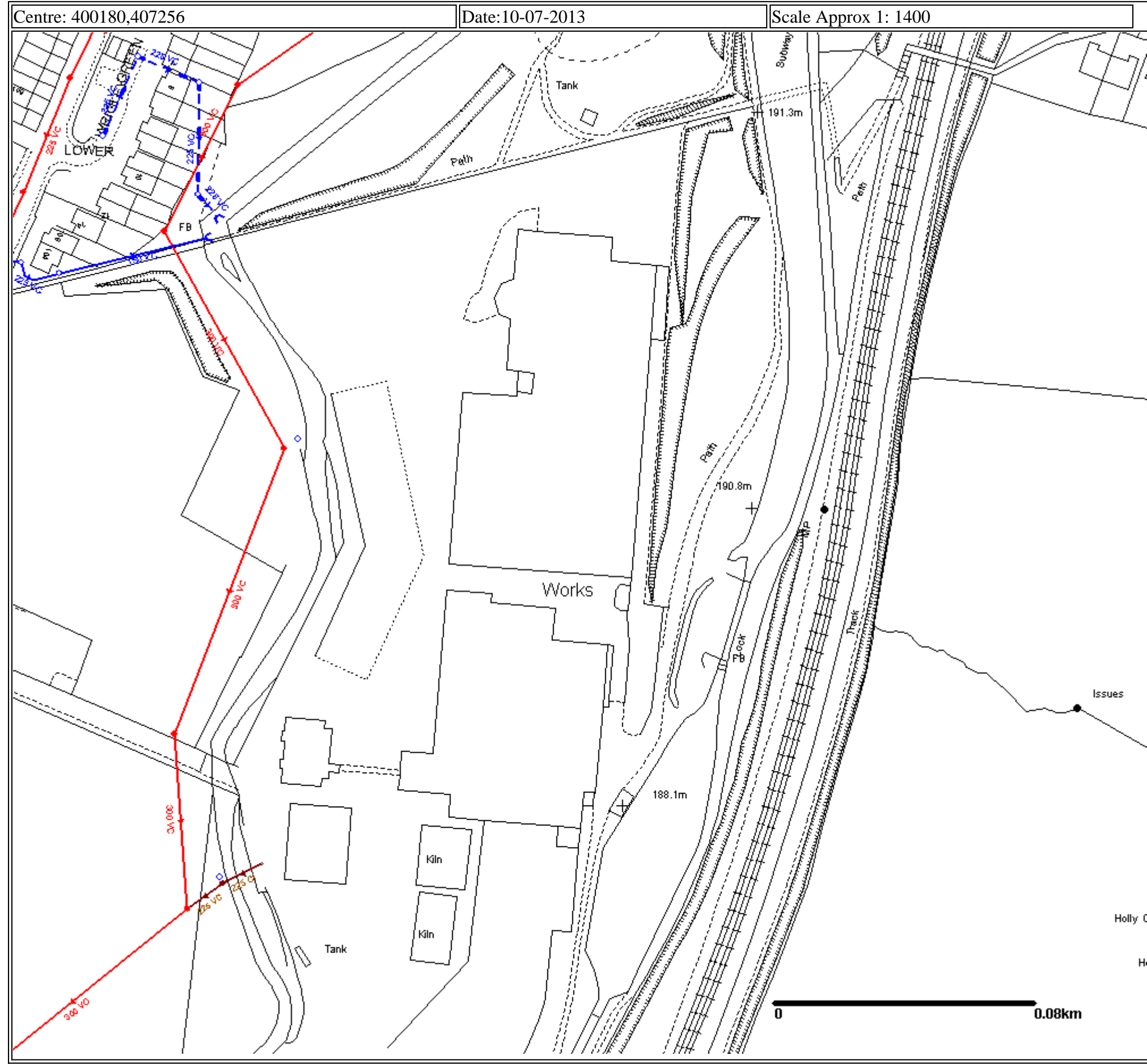


This plot has been issued to ATKINST of Atkins Stats on 10-Jul-13 NOT FOR RESALE OR NON-APPROVED USE



ATKINS CHECKED
MK

Extract from Map from Public Sewers

The position of underground apparatus shown on this plan is approximate only and is given in accordance with the best information currently available.

The actual positions may be different from those shown on the plan and private pipes, sewers or drains are not recorded.

United Utilities will not accept any liability for any damage caused by the actual positions being different from those shown.

© The plan is based upon the Ordnance Survey Map with the sanction of the Controller of H.M Stationery Office. Crown and United Utilities copyrights are reserved. Unauthorised reproduction will infringe these copyrights.

Red or Brown - Foul Sewers
Blue - Surface Water Sewers

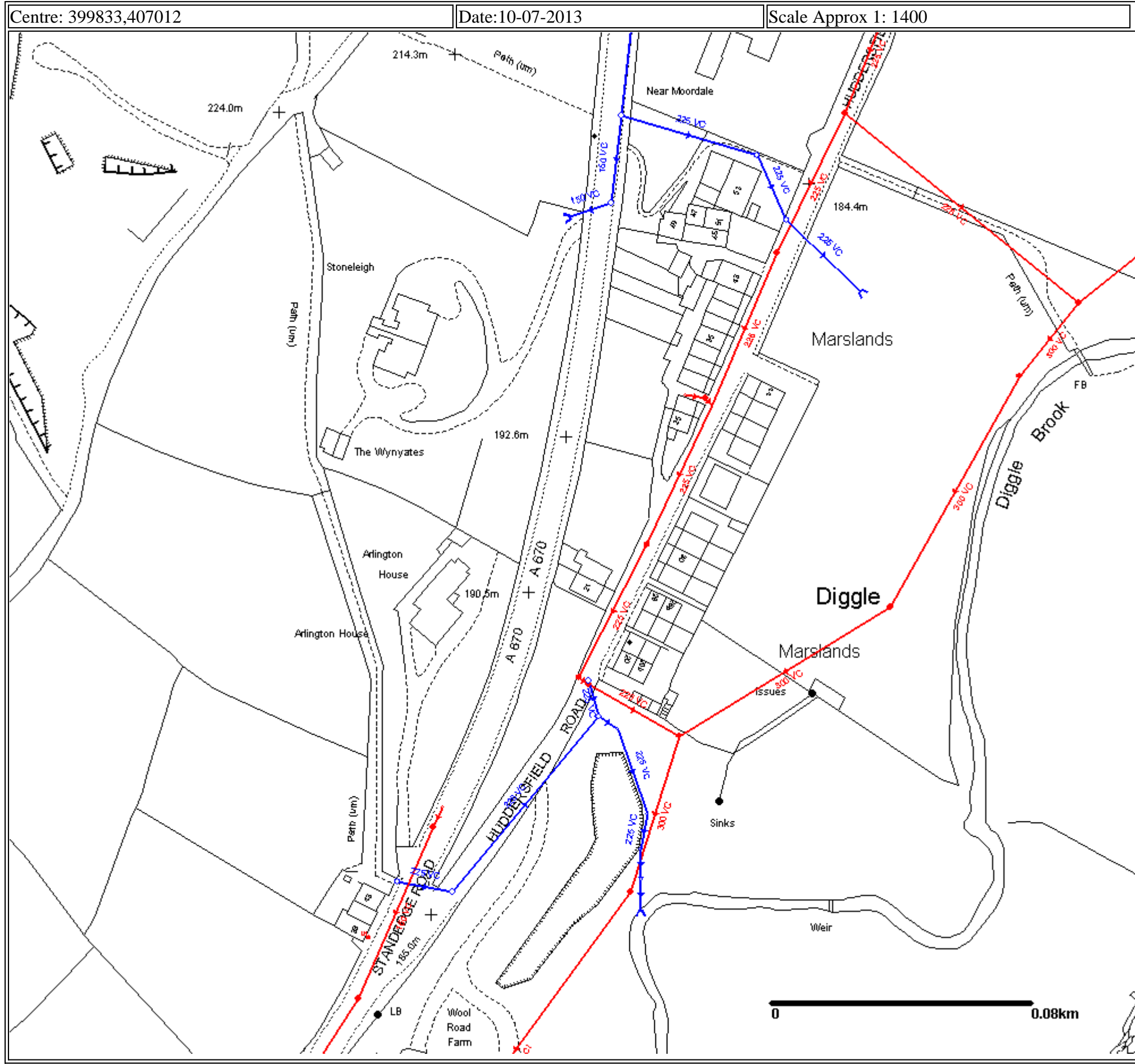
- Public Sewer
- - - Highway Drain
- - - Private Sewer
- - - Pumping Main

DO NOT SCALE

Approximate Scale 1: 1400



This plot has been issued to ATKINST of Atkins Stats on 10-Jul-13 NOT FOR RESALE OR NON-APPROVED USE



Centre: 399833,407012

Date:10-07-2013

Scale Approx 1: 1400

Extract from Map from Public Sewers

The position of underground apparatus shown on this plan is approximate only and is given in accordance with the best information currently available.

The actual positions may be different from those shown on the plan and private pipes, sewers or drains are not recorded.

United Utilities will not accept any liability for any damage caused by the actual positions being different from those shown.

© The plan is based upon the Ordnance Survey Map with the sanction of the Controller of H.M Stationery Office. Crown and United Utilities copyrights are reserved. Unauthorised reproduction will infringe these copyrights.

Red or Brown - Foul Sewers
Blue - Surface Water Sewers

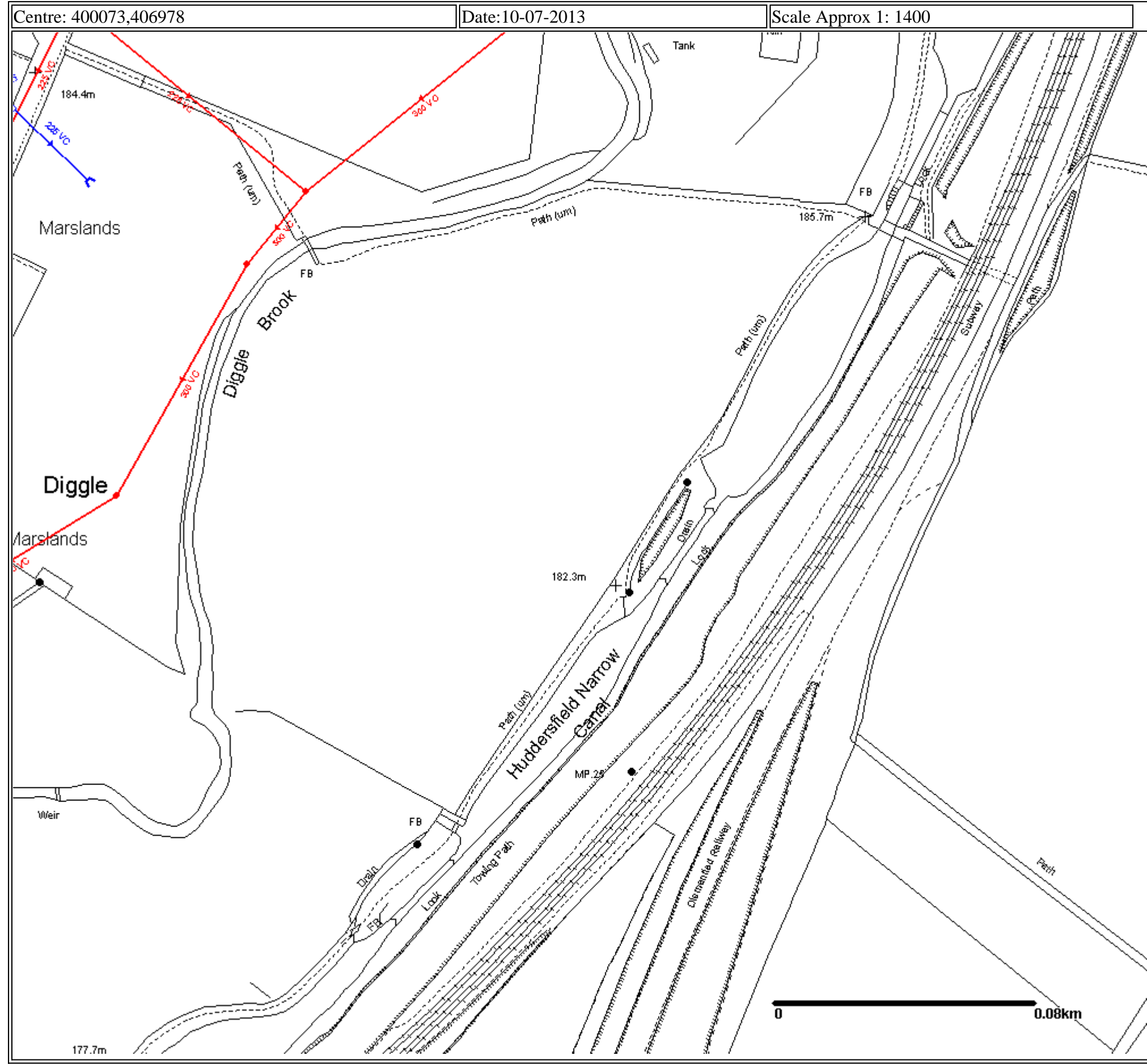
- Public Sewer
- - - Highway Drain
- - - Private Sewer
- - - Pumping Main

DO NOT SCALE

Approximate Scale 1: 1400



This plot has been issued to ATKINST of Atkins Stats on 10-Jul-13 NOT FOR RESALE OR NON-APPROVED USE



Extract from Map from Public Sewers

The position of underground apparatus shown on this plan is approximate only and is given in accordance with the best information currently available.

The actual positions may be different from those shown on the plan and private pipes, sewers or drains are not recorded.

United Utilities will not accept any liability for any damage caused by the actual positions being different from those shown.

© The plan is based upon the Ordnance Survey Map with the sanction of the Controller of H.M Stationery Office. Crown and United Utilities copyrights are reserved. Unauthorised reproduction will infringe these copyrights.

Red or Brown - Foul Sewers
Blue - Surface Water Sewers

- Public Sewer
- - - Highway Drain
- - - Private Sewer
- - - Pumping Main

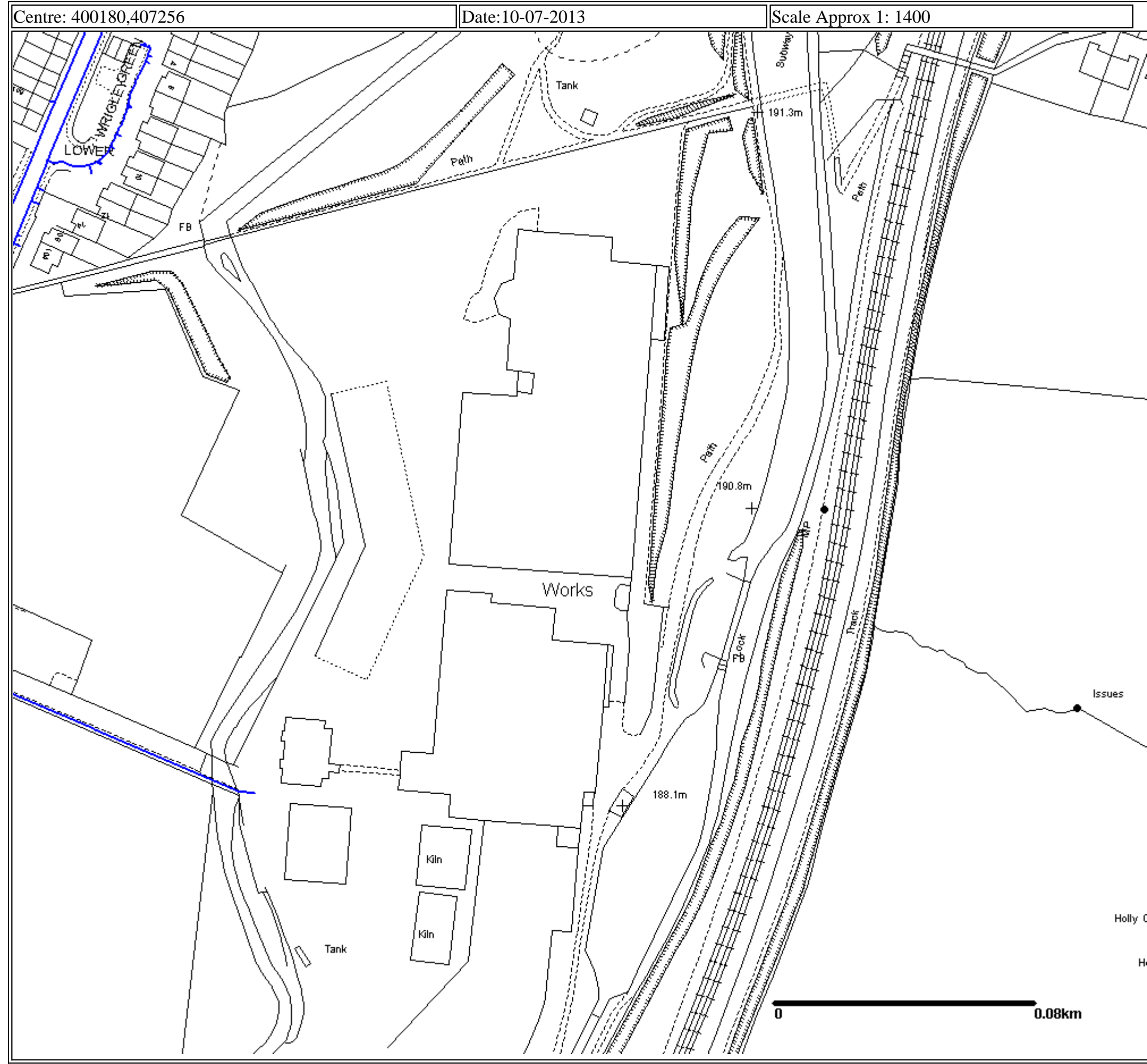
DO NOT SCALE

Approximate Scale 1: 1400



0 0.08km

This plot has been issued to ATKINST of Atkins Stats on 10-Jul-13 NOT FOR RESALE OR NON-APPROVED USE



ATKINS CHECKED
MK

Extract from Map of Public Water Mains

The position of underground apparatus shown on this plan is approximate only and is given in accordance with the best information currently available.

The actual positions may be different from those shown on the plan and private pipes, sewers or drains are not recorded.

United Utilities will not accept any liability for any damage caused by the actual positions being different from those shown.

© The plan is based upon the Ordnance Survey Map with the sanction of the Controller of H.M Stationery Office. Crown and United Utilities copyrights are reserved. Unauthorised reproduction will infringe these copyrights.

Blue - Distribution Mains
Red or Mauve - Trunk Mains
Dark Green - Non Potable Mains

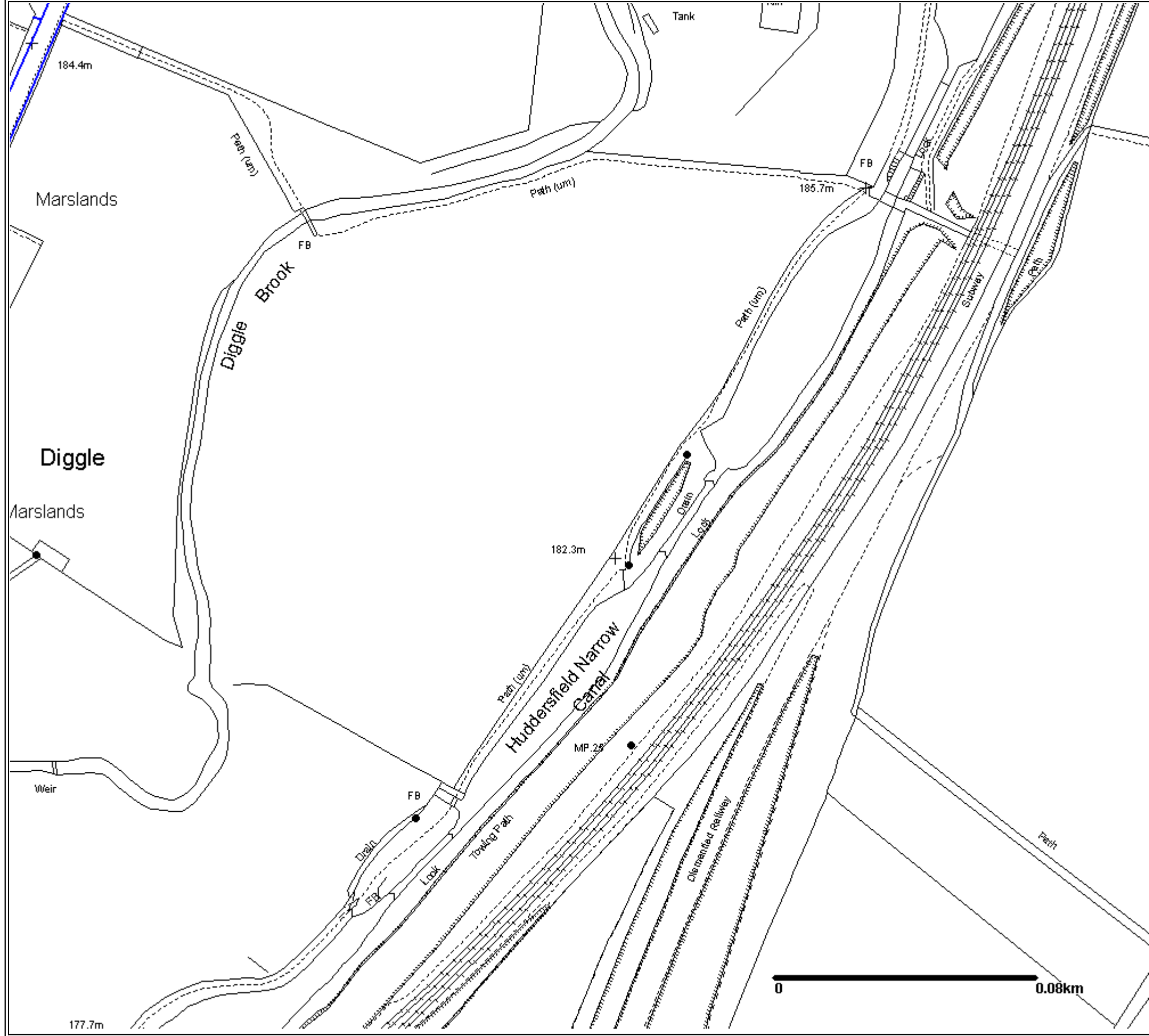
---x---x---x--- Disused Mains
(These may still be live!)

DO NOT SCALE

Approximate Scale 1: 1400



Centre: 400073,406978 Date:10-07-2013 Scale Approx 1: 1400



Extract from Map of Public Water Mains

The position of underground apparatus shown on this plan is approximate only and is given in accordance with the best information currently available.

The actual positions may be different from those shown on the plan and private pipes, sewers or drains are not recorded.

United Utilities will not accept any liability for any damage caused by the actual positions being different from those shown.

© The plan is based upon the Ordnance Survey Map with the sanction of the Controller of H.M Stationery Office. Crown and United Utilities copyrights are reserved. Unauthorised reproduction will infringe these copyrights.

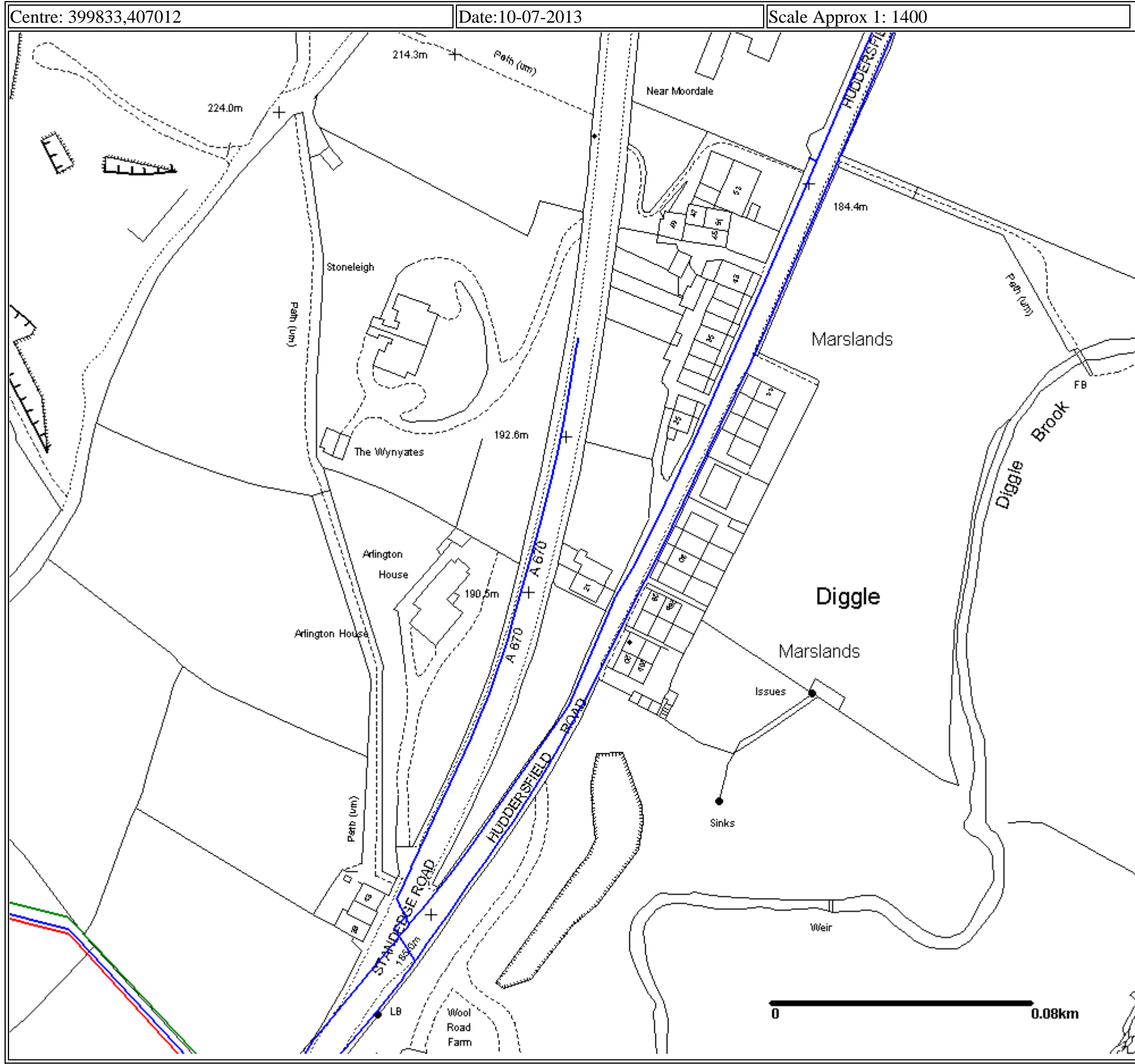
- Blue - Distribution Mains**
- Red or Mauve - Trunk Mains**
- Dark Green - Non Potable Mains**
- x---x---x--- Disused Mains**
(These may still be live!)

DO NOT SCALE

Approximate Scale 1: 1400



This plot has been issued to ATKINST of Atkins Stats on 10-Jul-13 NOT FOR RESALE OR NON-APPROVED USE



Extract from Map of Public Water Mains

The position of underground apparatus shown on this plan is approximate only and is given in accordance with the best information currently available.

The actual positions may be different from those shown on the plan and private pipes, sewers or drains are not recorded.

United Utilities will not accept any liability for any damage caused by the actual positions being different from those shown.

© The plan is based upon the Ordnance Survey Map with the sanction of the Controller of H.M Stationery Office. Crown and United Utilities copyrights are reserved. Unauthorised reproduction will infringe these copyrights.

Blue - Distribution Mains
Red or Mauve - Trunk Mains
Dark Green - Non Potable Mains

---x---x---x--- Disused Mains
(These may still be live!)

DO NOT SCALE

Approximate Scale 1: 1400

